The CODY WAY

"The Scenic Entrance to YELLOWSTONE PARK"

POSTAGE 1½c WITHOUT MESSAGE

Yellowst
F
722.9
.A1
no.490

M

From _____

_____

CODY WAY TO YELLOWSTONE NATIONAL PARK



4534. Airplane View, Cody, Wyoming

4545. Burlington Cody Inn, Cody, Wyoming

4550. Box Canyon, Cody Road to Yellowstone National Park

4552. Shoshone Canyon Approaching Dam from the East, Cody Road to Yellowstone National Park

4553. Road and Tunnel in Shoshone Canyon, Cody Road to Yellowstone National Park

4551. Triple Tunnels in Shoshone Canyon, Cody Road to Yellowstone National Park

4537. Shoshone Reservoir and Dam, Cody Road to Yellowstone National Park

4525. Shoshone Canyon on Cody Road to Yellowstone Nat'l Park

the world-renowned Sylvan Pass, where the road crosses over itself by means of the corkscrew or loop bridge.



4546. Auto Road in Shoshone Canyon, Cody Way to Yellowstone National Park

4547. Looking East on Sylvan Pass, Cody Road to Yellowstone National Park

4554. Sylvan Lake, on Cody Road to Yellowstone National Park

4549. "S" Curve on Sylvan Pass, Cody Road to Yellowstone National Park

4548. Approach to Top of Sylvan Pass, Cody Road to Yellowstone National Park

4531. "The Holy City," Shoshone Canyon, Cody Road to Yellowstone National Park

4536. The Towers, Shoshone Canyon, on Cody Road to Yellowstone National Park



4528. Chimney Rock on Cody Road to Yellowstone Nat'l Park



4542. Thousand Foot Cliff and Hanging Rock on Cody Road to Yellowstone National Park

4504. Ten Minutes for Lunch, Yellowstone National Park

THE CODY WAY TO YELLOWSTONE NATIONAL PARK

Along the very path where ages ago the moose, bear and elk found their way through the wilderness, where later the Indian took the game trail for his own—runs now the Cody Road—epic in mountain motor highway construction—through a land, which once seen, may never be forgotten.

Starting at Cody, Wyoming, the city founded and made famous by the late Colonel W. F. Cody (Buffalo Bill), the road extends through the beautiful Shoshone Canyon and over the Absaroka range, through the world-renowned Sylvan Pass, where the road crosses over itself by means of the corkscrew or loop bridge.

Along the way there are many peculiar natural rock formations, the most prominent of which are known as the Holy City, Palisades, Chimney Rock, The Towers, and Thousand-Foot Cliff. There were many obstacles to overcome in the building of this road, and in many places the engineers were obliged to cut tunnels through solid granite.

The outstanding feature of this trip is in Shoshone Canyon where, at the narrowest point in the sixty-mile gorge, Uncle Sam has constructed the wonderful Shoshone Dam. It is 200 feet long at the top, but only 80 feet long at the bottom; 10 feet thick at the top, and 108 feet thick at the base. Behind the dam the locked-up water rises to a few feet of the crest, forming Shoshone Lake. On the opposite side is a sheer drop of 328 feet to the bed of the river.

UPT

UPB

PUB. BY H. H. TAMMEN CO., DENVER